

SKETCH the STATES


doodle & sketch your way
through all fifty states



ALASKA



This is Alaska.



Try drawing it yourself.


The capital of Alaska is _____

The abbreviation for Alaska is _____


Some of the largest cities in Alaska are _____

Alaska became a state in _____


This is something unique you might see in Alaska.




State bird



Famous person




Draw the state flag of Alaska.



ALABAMA



This is Alabama.



Try drawing it yourself.


The capital of Alabama is _____

The abbreviation for Alabama is _____


Some of the largest cities in Alabama are _____

Alabama became a state in _____


This is something unique you might see in Alabama.




State bird



Famous person




Draw the state flag of Alabama.



ARKANSAS



This is Arkansas.



Try drawing it yourself.


The capital of Arkansas is _____

The abbreviation for Arkansas is _____


Some of the largest cities in Arkansas are _____

Arkansas became a state in _____


This is something unique you might see in Arkansas.




State bird



Famous person




Draw the state flag of Alabama.



ARIZONA



This is Arizona



Try drawing it yourself.

The capital of Arizona is _____

The abbreviation for Arizona is _____


Some of the largest cities in Arizona are _____

Arizona became a state in _____


This is something unique you might see in Arizona




State bird



Famous person




Draw the state flag of Arizona



CALIFORNIA



This is California



Try drawing it yourself.


The capital of California is _____

The abbreviation for California is _____


Some of the largest cities in California are _____

California became a state in _____


This is something unique you might see in California




State bird



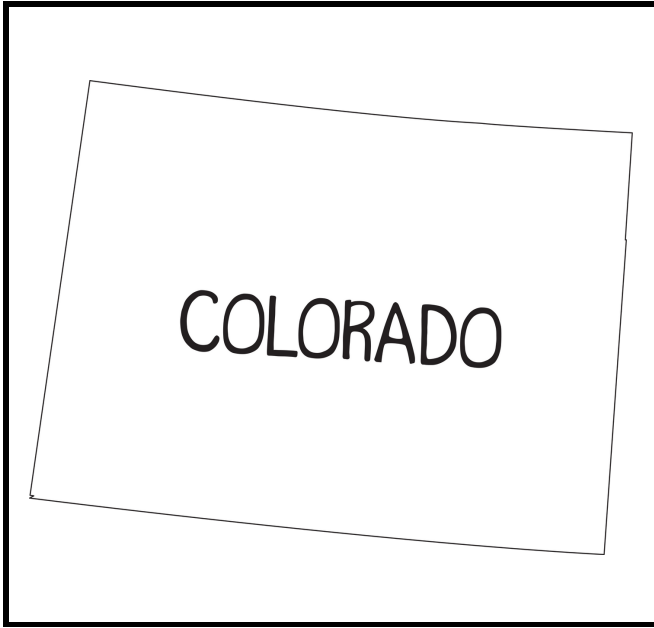
Famous person




Draw the state flag of California



COLORADO



This is California



Try drawing it yourself.

The capital of Colorado is _____

The abbreviation for Colorado is _____


Some of the largest cities in Colorado are _____

Colorado became a state in _____


This is something unique you might see in Colorado




State bird



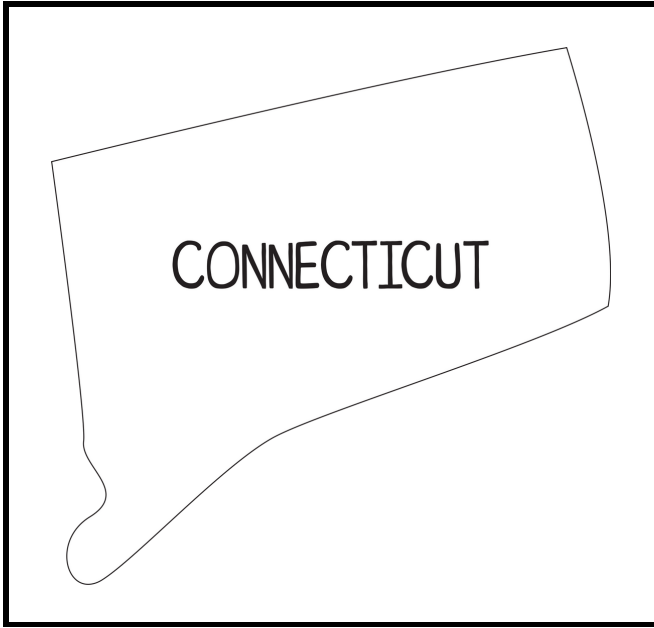
Famous person




Draw the state flag of Colorado



CONNECTICUT



This is Connecticut



Try drawing it yourself.


The capital of Connecticut is _____

The abbreviation for Connecticut is _____

Some of the largest cities in Connecticut are _____

Connecticut became a state in _____


This is something unique you might see in Connecticut




State bird



Famous person




Draw the state flag of Connecticut



DELAWARE



This is Delaware



Try drawing it yourself.

The capital of Delaware is _____

The abbreviation for Delaware is _____


Some of the largest cities in Delaware are _____

Delaware became a state in _____


This is something unique you might see in Delaware




State bird



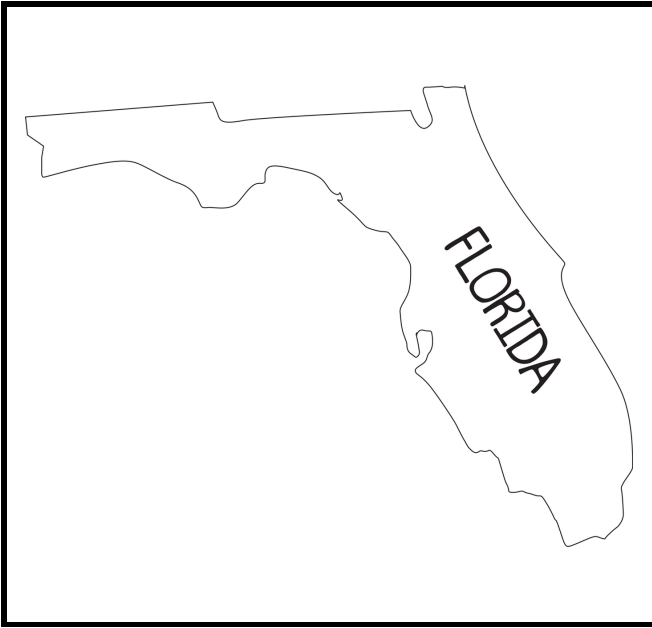
Famous person




Draw the state flag of Delaware



FLORIDA



This is Florida



Try drawing it yourself.


The capital of Florida is _____

The abbreviation for Florida is _____


Some of the largest cities in Florida are _____

Florida became a state in _____


This is something unique you might see in Florida




State bird



Famous person




Draw the state flag of Florida



GEORGIA



This is Georgia



Try drawing it yourself.


The capital of Georgia is _____

The abbreviation for Georgia is _____


Some of the largest cities in Georgia are _____

Georgia became a state in _____


This is something unique you might see in Georgia




State bird



Famous person




Draw the state flag of Georgia



HAWAII



This is Georiga



Try drawing it yourself.


The capital of Hawaii is _____

The abbreviation for Hawaii is _____


Some of the largest cities in Hawaii are _____

Hawaii became a state in _____


This is something unique you might see in Hawaii




State bird



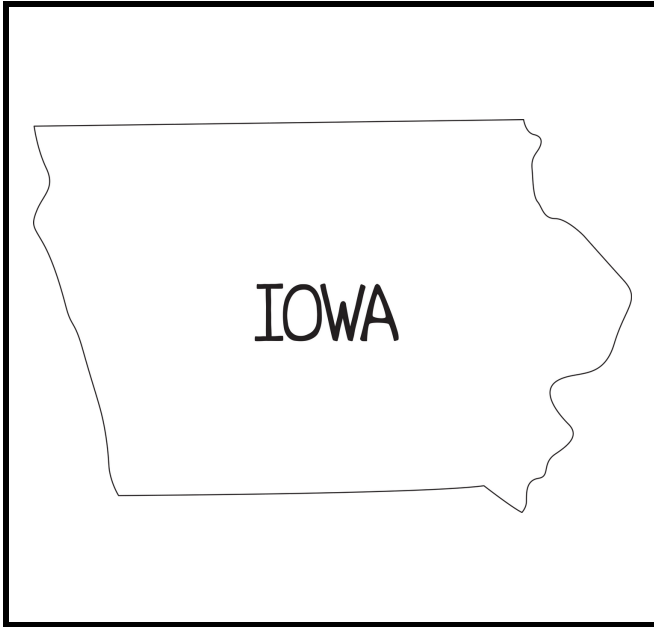
Famous person




Draw the state flag of Hawaii.



IOWA



This is Iowa



Try drawing it yourself.


The capital of Iowa is _____

The abbreviation for Iowa is _____


Some of the largest cities in Iowa are _____

Iowa became a state in _____


This is something unique you might see in Iowa




State bird



Famous person




Draw the state flag of Iowa



IDAHO



This is Idaho



Try drawing it yourself.


The capital of Idaho is _____

The abbreviation for Idaho is _____


Some of the largest cities in Idaho are _____

Idaho became a state in _____


This is something unique you might see in Idaho




State bird



Famous person




Draw the state flag of Idaho



ILLINOIS



This is Illinois.



Try drawing it yourself.


The capital of Illinois is _____

The abbreviation for Illinois is _____


Some of the largest cities in Illinois are _____

Illinois became a state in _____


This is something unique you might see in Illinois




State bird



Famous person




Draw the state flag of Illinois



INDIANA



This is Indiana



Try drawing it yourself.


The capital of Indiana is _____

The abbreviation for Indiana is _____


Some of the largest cities in Indiana are _____

Indiana became a state in _____


This is something unique you might see in Indiana




State bird



Famous person




Draw the state flag of Indiana.



KANSAS



This is Kansas.



Try drawing it yourself.


The capital of Kansas is _____

The abbreviation for Kansas is _____


Some of the largest cities in Kansas are _____

Kansas became a state in _____


This is something unique you might see in Kansas.




State bird



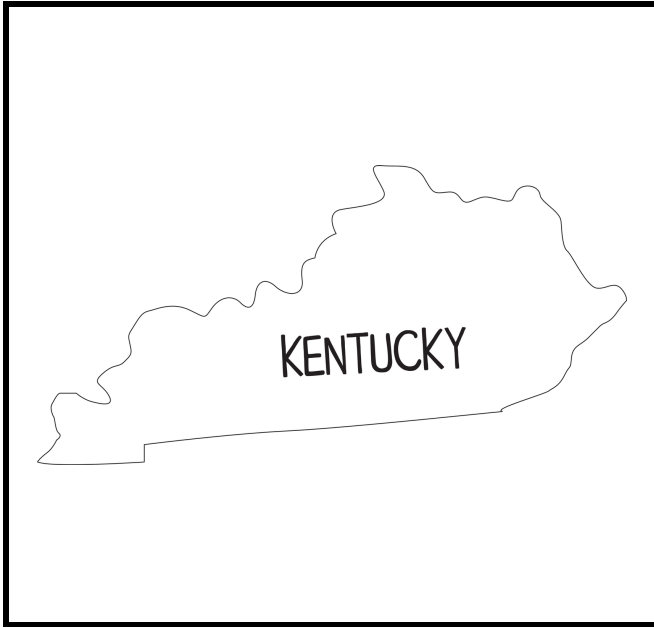
Famous person




Draw the state flag of Kansas.



KENTUCKY



This is Kentucky.



Try drawing it yourself.


The capital of Kentucky is _____

The abbreviation for Kentucky is _____


Some of the largest cities in Kentucky are _____

Kentucky became a state in _____


This is something unique you might see in Kansas.




State bird



Famous person




Draw the state flag of Kansas.



LOUISIANA



This is Louisiana



Try drawing it yourself.


The capital of Louisiana is _____

The abbreviation for Louisiana is _____

Some of the largest cities in Louisiana are _____

Louisiana became a state in _____


This is something unique you might see in Louisiana




State bird



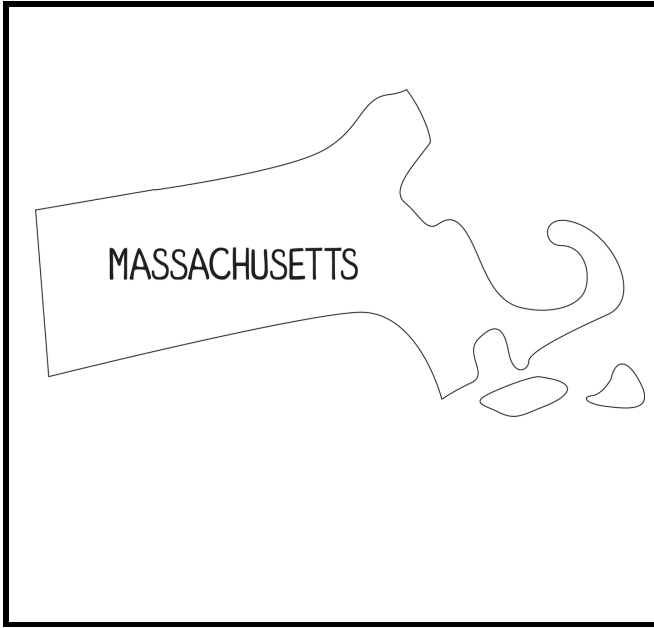
Famous person




Draw the state flag of Louisiana.



MASSACHUSETTS



This is Massachusetts



Try drawing it yourself.


The capital of Massachusetts is _____

The abbreviation for Massachusetts is _____

Some of the largest cities in Massachusetts are _____

Massachusetts became a state in _____


This is something unique you might see in Massachusetts.




State bird



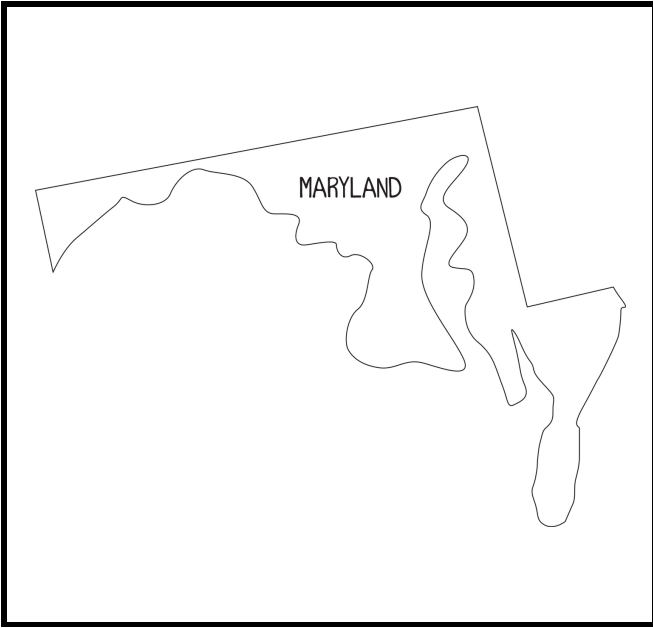
Famous person




Draw the state flag of Massachusetts.



MARYLAND



This is Maryland.



Try drawing it yourself.


The capital of Maryland is _____

The abbreviation for Maryland is _____

Some of the largest cities in Maryland are _____

Maryland became a state in _____


This is something unique you might see in Maryland.




State bird



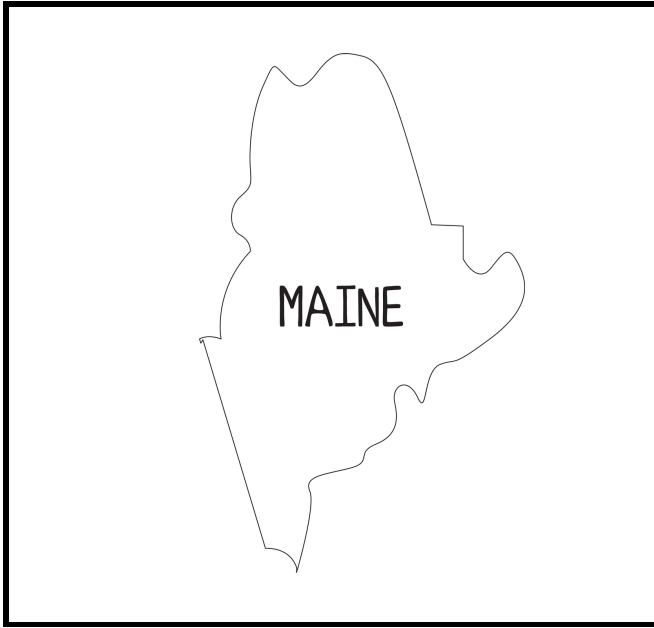
Famous person




Draw the state flag of Maryland



MAINE



This is Maine



Try drawing it yourself.


The capital of Maine is _____

The abbreviation for Maine is _____


Some of the largest cities in Maine are _____

Maine became a state in _____


This is something unique you might see in Maine




State bird



Famous person




Draw the state flag of Maine



MICHIGAN



This is Michigan.



Try drawing it yourself.


The capital of Michigan is _____

The abbreviation for Michigan is _____


Some of the largest cities in Michigan are _____

Michigan became a state in _____


This is something unique you might see in Michigan




State bird



Famous person




Draw the state flag of Michigan



MINNESOTA



This is Minnesota.



Try drawing it yourself.


The capital of Minnesota is _____

The abbreviation for Minnesota is _____

Some of the largest cities in Minnesota are _____

Minnesota became a state in _____


This is something unique you might see in Minnesota.




State bird



Famous person




Draw the state flag of Minnesota



MISSOURI



This is Missouri.



Try drawing it yourself.

The capital of Missouri is _____

The abbreviation for Missouri is _____

Some of the largest cities in Missouri are _____

Missouri became a state in _____


This is something unique you might see in Missouri




State bird



Famous person




Draw the state flag of Missouri.



MISSISSIPPI



This is Mississippi.



Try drawing it yourself.


The capital of Mississippi is _____

The abbreviation for Mississippi is _____


Some of the largest cities in Mississippi are _____

Mississippi became a state in _____


This is something unique you might see in Mississippi.




State bird



Famous person




Draw the state flag of Mississippi.



MONTANA



This is Montana.



Try drawing it yourself.


The capital of Montana is _____

The abbreviation for Montana is _____


Some of the largest cities in Montana are _____

Montana became a state in _____


This is something unique you might see in Montana.




State bird



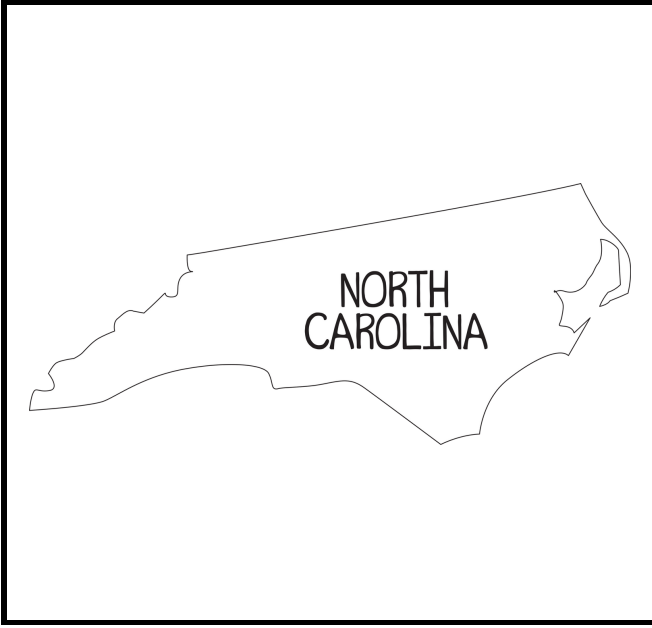
Famous person




Draw the state flag of Montana.



NORTH CAROLINA



This is North Carolina



Try drawing it yourself.


The capital of North Carolina is _____

The abbreviation for North Carolina is _____


Some of the largest cities in North Carolina are _____

North Carolina became a state in _____


This is something unique you might see in North Carolina.




State bird



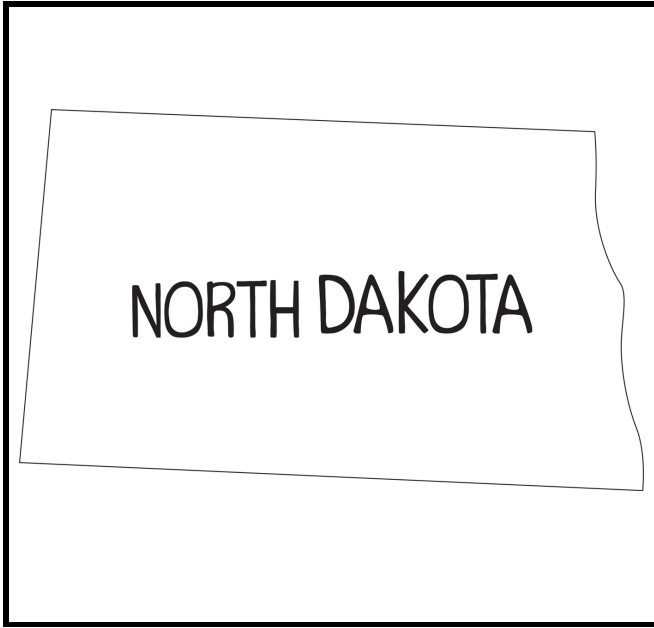
Famous person




Draw the state flag of North Carolina.



NORTH DAKOTA



This is North Dakota.



Try drawing it yourself.


The capital of North Dakota is _____

The abbreviation for North Dakota is _____


Some of the largest cities in North Dakota are _____

North Dakota became a state in _____


This is something unique you might see in North Dakota.




State bird



Famous person




Draw the state flag of North Dakota.



NEBRASKA



This is Nebraska.



Try drawing it yourself.


The capital of Nebraska is _____

The abbreviation for Nebraska is _____


Some of the largest cities in Nebraska _____

Nebraska became a state in _____


This is something unique you might see in Nebraska.




State bird



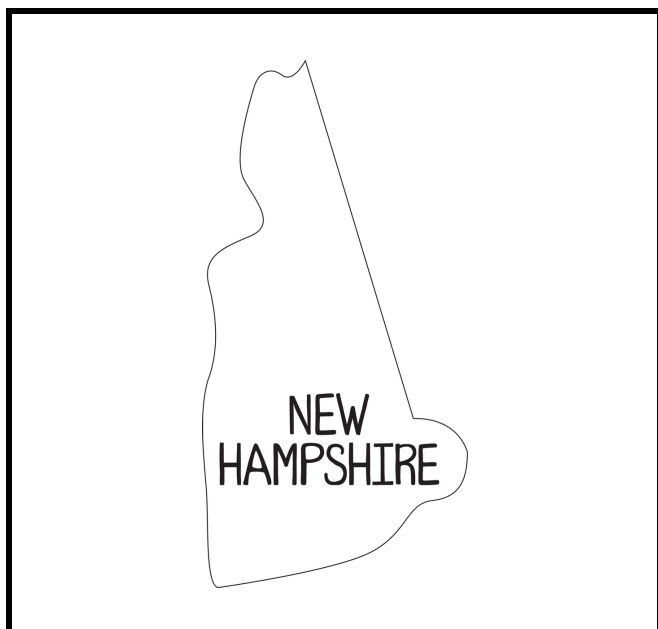
Famous person




Draw the state flag of Nebraska.



NEW HAMPSHIRE



This is New Hampshire



Try drawing it yourself.


The capital of New Hampshire is _____

The abbreviation for New Hampshire is _____


Some of the largest cities in New Hampshire are _____

New Hampshire became a state in _____


This is something unique you might see in New Hampshire




State bird



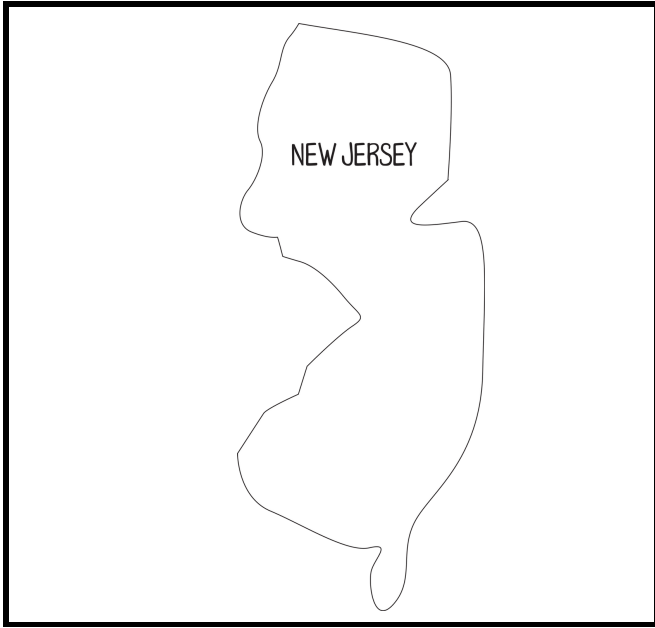
Famous person




Draw the state flag of New Hampshire



NEW JERSEY



This is New Jersey



Try drawing it yourself.


The capital of New Jersey is _____

The abbreviation for New Jersey is _____


Some of the largest cities in New Jersey are _____

New Jersey became a state in _____


This is something unique you might see in New Jersey




State bird



Famous person




Draw the state flag of New Jersey.



NEW MEXICO



This is New Mexico.



Try drawing it yourself.


The capital of New Mexico is _____

The abbreviation for New Mexico is _____

Some of the largest cities in New Mexico are _____

New Mexico became a state in _____


This is something unique you might see in New Mexico,




State bird



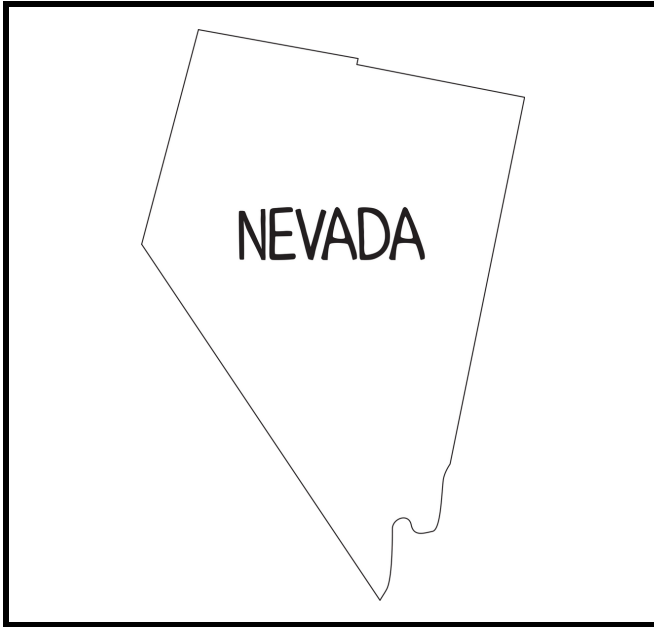
Famous person




Draw the state flag of New Mexico.



NEVADA



This is Nevada.



Try drawing it yourself.


The capital of Nevada is _____

The abbreviation for Nevada is _____


Some of the largest cities in Nevada are _____

Nevada became a state in _____


This is something unique you might see in Nevada.




State bird



Famous person




Draw the state flag of Nevada.



NEW YORK



This is New York.



Try drawing it yourself.


The capital of New York is _____

The abbreviation for New York is _____


Some of the largest cities in New York are _____

New York became a state in _____


This is something unique you might see in New York.




State bird



Famous person




Draw the state flag of New York.



OHIO



This is Ohio.



Try drawing it yourself.


The capital of Ohio is _____

The abbreviation for Ohio is _____


Some of the largest cities in Ohio are _____

Ohio became a state in _____


This is something unique you might see in Ohio.




State bird



Famous person




Draw the state flag of Ohio.



OKLAHOMA



This is Oklahoma.



Try drawing it yourself.


The capital of Oklahoma is _____

The abbreviation for Oklahoma is _____


Some of the largest cities in Oklahoma are _____

Oklahoma became a state in _____


This is something unique you might see in Oklahoma.




State bird



Famous person




Draw the state flag of Oklahoma.



OREGON



This is Oregon.



Try drawing it yourself.


The capital of Oregon is _____

The abbreviation for Oregon is _____


Some of the largest cities in Oregon are _____

Oregon became a state in _____


This is something unique you might see in Oregon.




State bird



Famous person




Draw the state flag of Oregon.



PENNSYLVANIA



This is Pennsylvania



Try drawing it yourself.


The capital of Pennsylvania is _____

The abbreviation for Pennsylvania is _____


Some of the largest cities in Pennsylvania are _____

Pennsylvania became a state in _____


This is something unique you might see in Pennsylvania.




State bird



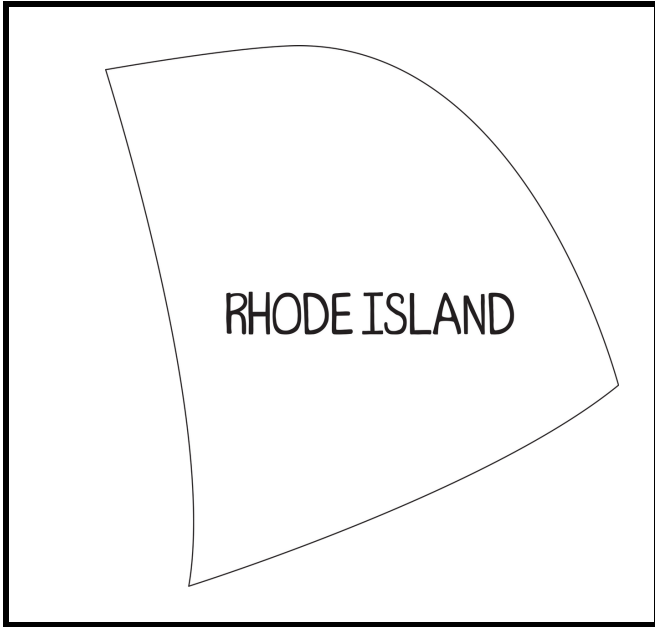
Famous person




Draw the state flag of Pennsylvania



RHODE ISLAND



This is Rhode Island



Try drawing it yourself.


The capital of Rhode Island is _____

The abbreviation for Rhode Island is _____

Some of the largest cities in Rhode Island are _____

Rhode Island became a state in _____


This is something unique you might see in Rhode Island




State bird



Famous person




Draw the state flag of Rhode Island..



SOUTH CAROLINA



This is South Carolina.



Try drawing it yourself.


The capital of South Carolina is _____

The abbreviation for South Carolina is _____


Some of the largest cities in South Carolina are _____

South Carolina became a state in _____


This is something unique you might see in South Carolina.




State bird



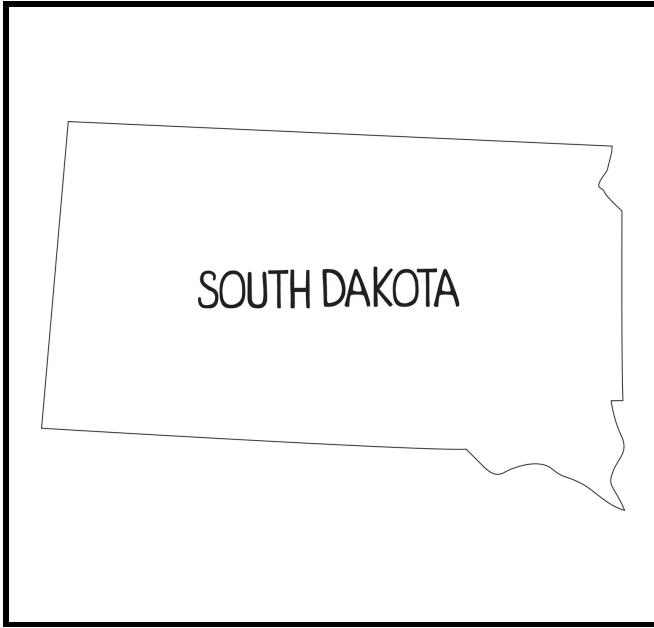
Famous person




Draw the state flag of South Carolina.



SOUTH DAKOTA



This is South Dakota.



Try drawing it yourself.


The capital of South Dakota is _____

The abbreviation for South Dakota is _____


Some of the largest cities in South Dakota are _____

South Dakota became a state in _____


This is something unique you might see in South Dakota




State bird



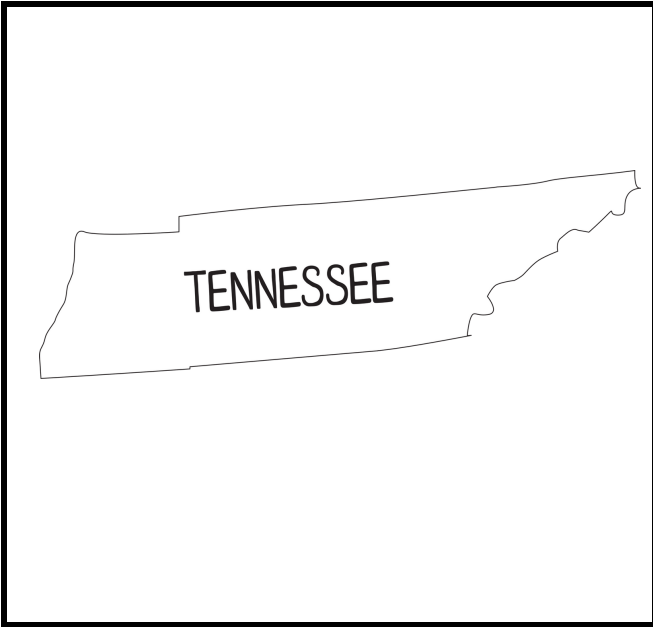
Famous person




Draw the state flag of South Dakota.



TENNESSEE



This is Tennessee.



Try drawing it yourself.


The capital of Tennessee is _____

The abbreviation for Tennessee is _____

Some of the largest cities in Tennessee are _____

Tennessee became a state in _____


This is something unique you might see in Tennessee.




State bird



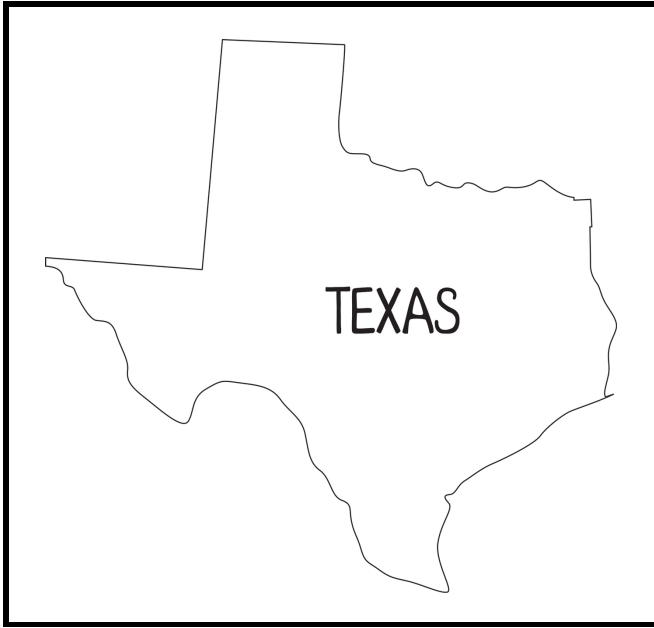
Famous person




Draw the state flag of Tennessee.



TEXAS



This is Texas.



Try drawing it yourself.


The capital of Texas is _____

The abbreviation for Texas is _____


Some of the largest cities in Texas are _____

Texas became a state in _____


This is something unique you might see in Texas.




State bird




Famous person




Draw the state flag of Texas.



UTAH



This is Utah



Try drawing it yourself.


The capital of Utah is _____

The abbreviation for Utah is _____


Some of the largest cities in Utah are _____

Utah became a state in _____


This is something unique you might see in Utah.




State bird



Famous person




Draw the state flag of Utah.



VIRGINIA



This is Virginia.



Try drawing it yourself.


The capital of Virginia is _____

The abbreviation for Virginia is _____


Some of the largest cities in Virginia are _____

Virginia became a state in _____


This is something unique you might see in Virginia.




State bird



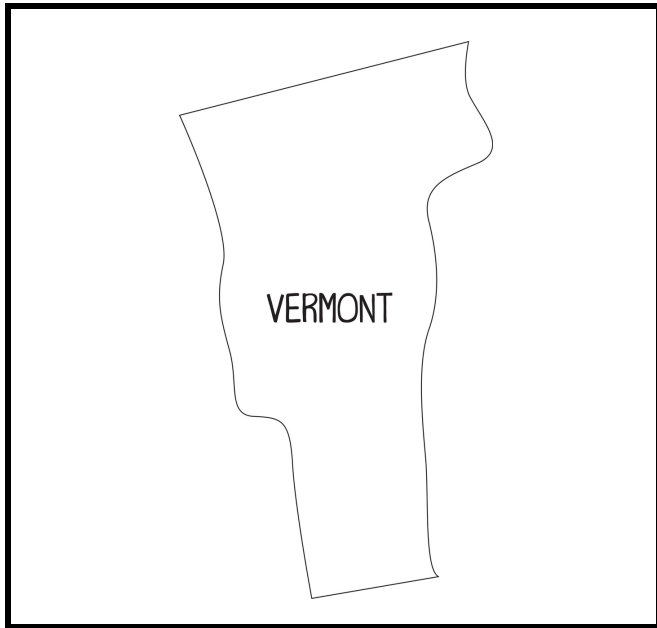
Famous person




Draw the state flag of Virginia,



VERMONT



This is Vermont.



Try drawing it yourself.

The capital of Vermont is _____

The abbreviation for Vermont is _____


Some of the largest cities in Vermont are _____

Vermont became a state in _____


This is something unique you might see in Vermont.




State bird



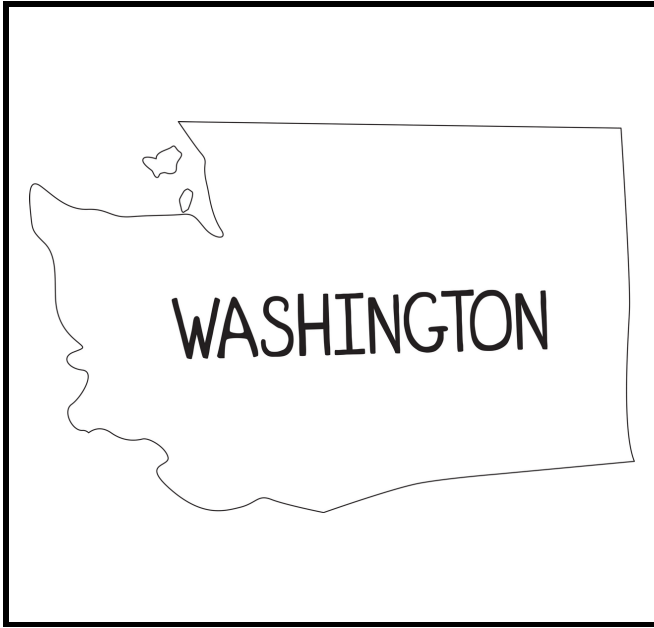
Famous person




Draw the state flag of Vermont.



WASHINGTON



This is Washington.



Try drawing it yourself.


The capital of Washington is _____

The abbreviation for Washington is _____


Some of the largest cities in Washington are _____

Washington became a state in _____


This is something unique you might see in Washington.



State bird



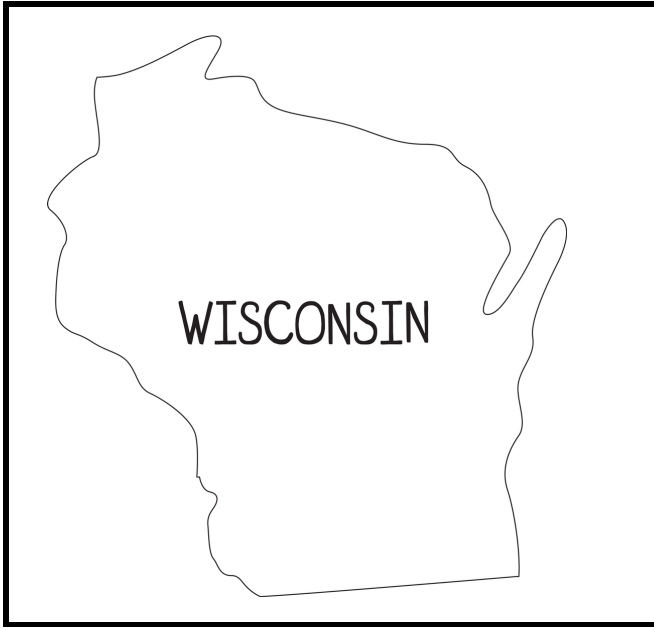
Famous person




Draw the state flag of Washington.



WISCONSIN



This is Wisconsin,



Try drawing it yourself.


The capital of Wisconsin is _____

The abbreviation for Wisconsin is _____


Some of the largest cities in Wisconsin are _____

Wisconsin became a state in _____


This is something unique you might see in Wisconsin,




State bird



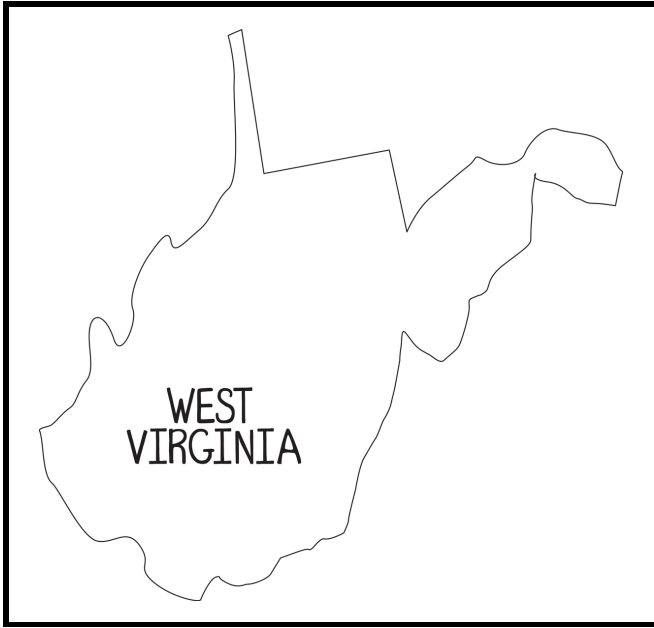
Famous person




Draw the state flag of Wisconsin.



WEST VIRGINIA



This is West Virginia.



Try drawing it yourself.


The capital of West Virginia is _____

The abbreviation for West Virginia is _____

Some of the largest cities in West Virginia are _____

West Virginia became a state in _____


This is something unique you might see in West Virginia..




State bird



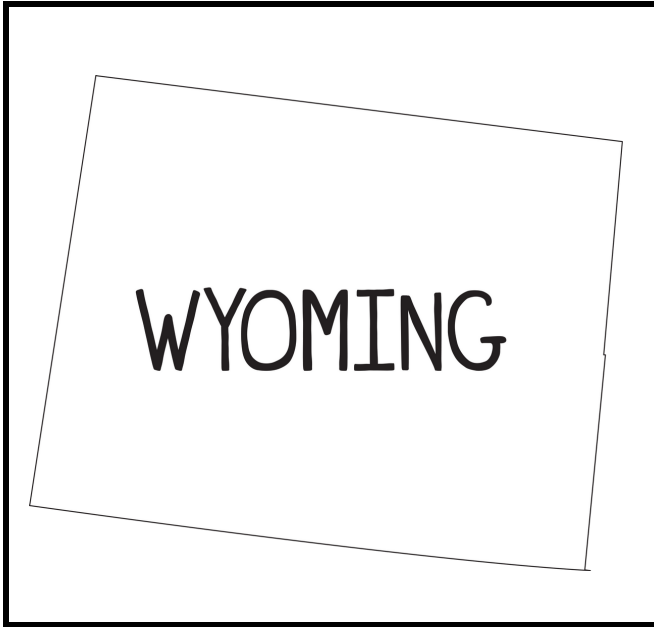
Famous person




Draw the state flag of West Virginia.



WYOMING



This is Wyoming.



Try drawing it yourself.


The capital of Wyoming is _____

The abbreviation for Wyoming is _____


Some of the largest cities in Wyoming are _____

Wyoming became a state in _____


This is something unique you might see in Wyoming.



State bird



Famous person



Draw the state flag of Wyoming.

